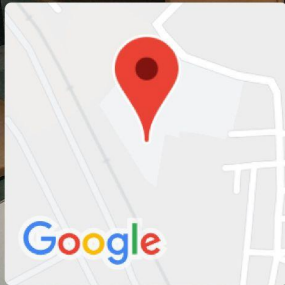




**Vivekanand Education Society's
Institute of Technology**

Approved by AICTE & Affiliated to University of Mumbai



Mumbai, Maharashtra, India

2VWQ+3HH, कलेक्टर कॉलोनी, Chembur, Mumbai, Maharashtra
400074, India

Lat 19.044987°

Long 72.889135°

13/10/21 11:16 AM

112 First Floor Classroom

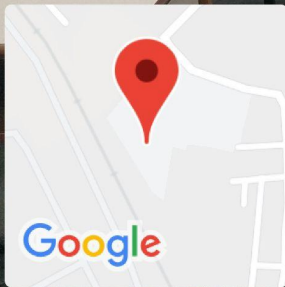


Vivekanand Education Society's Institute of Technology

Approved by AICTE & Affiliated to University of Mumbai



GPS Map Camera



Mumbai, Maharashtra, India

2VWQ+3HH, कलेक्टर कॉलोनी, Chembur, Mumbai, Maharashtra

400074, India

Lat 19.045163°

Long 72.888999°

13/10/21 11:17 AM

113 First Floor Classroom



Vivekanand Education Society's Institute of Technology

Approved by AICTE & Affiliated to University of Mumbai



114 First Floor Classroom

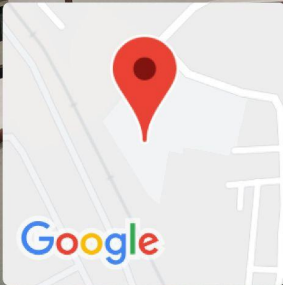


Vivekanand Education Society's Institute of Technology

Approved by AICTE & Affiliated to University of Mumbai



GPS Map Camera



Mumbai, Maharashtra, India

2VWQ+3HH, कलेक्टर कॉलोनी, Chembur, Mumbai, Maharashtra

400074, India

Lat 19.045256°

Long 72.889036°

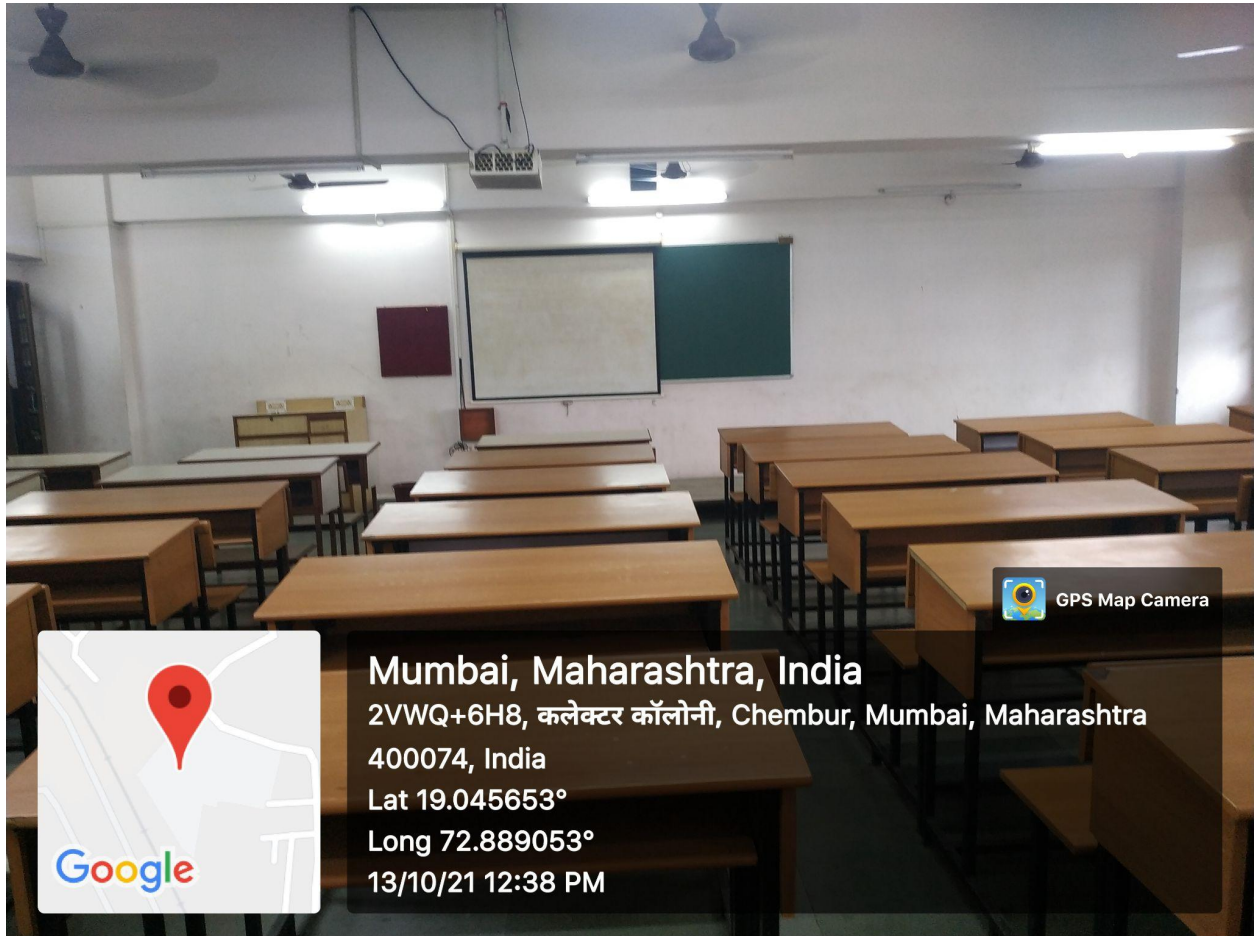
13/10/21 11:22 AM

115 First Floor Classroom



Vivekanand Education Society's Institute of Technology

Approved by AICTE & Affiliated to University of Mumbai



GPS Map Camera



Mumbai, Maharashtra, India

2VWQ+6H8, कलेक्टर कॉलोनी, Chembur, Mumbai, Maharashtra

400074, India

Lat 19.045653°

Long 72.889053°

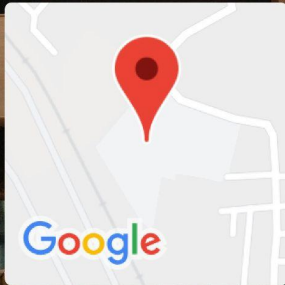
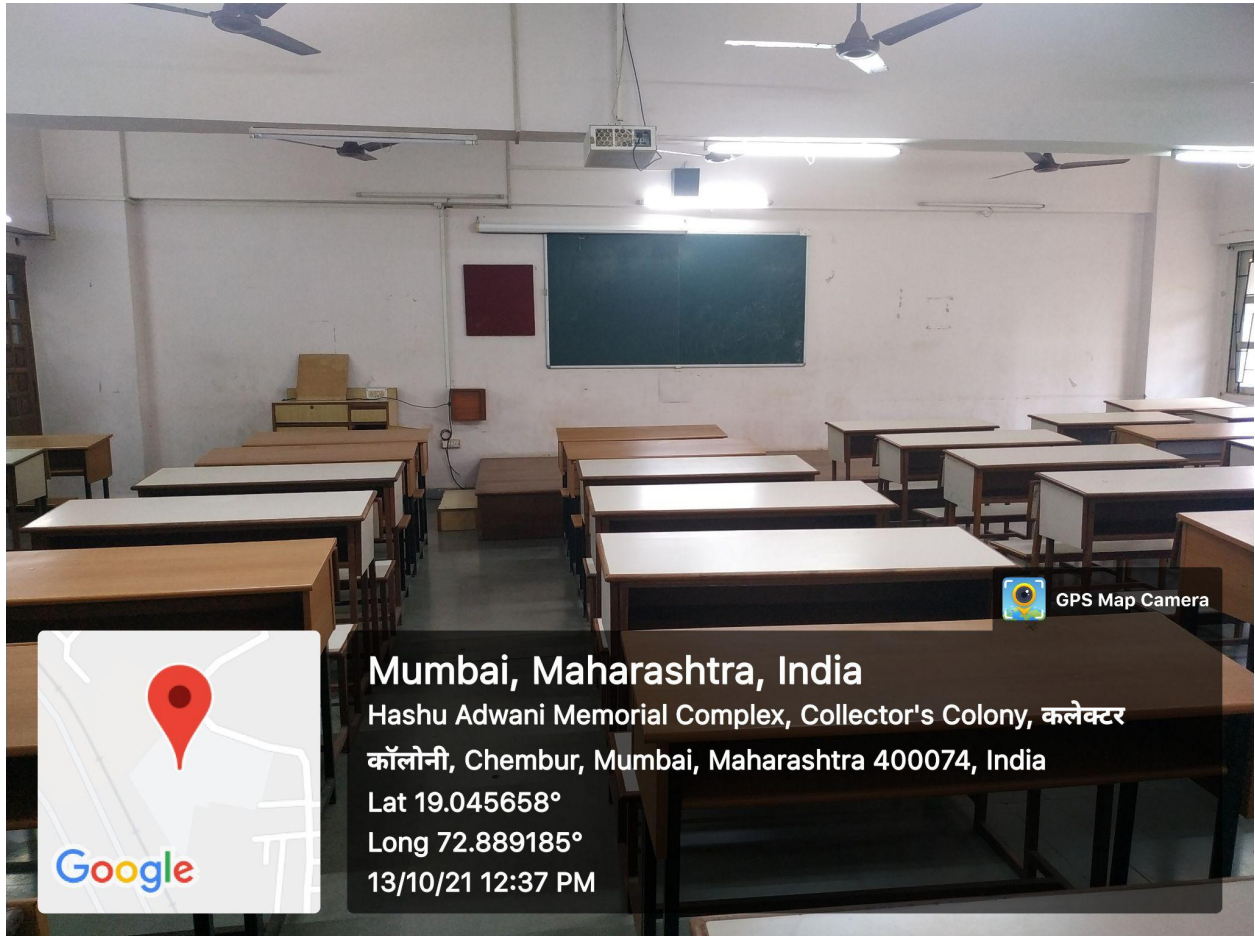
13/10/21 12:38 PM

118 First Floor Classroom



Vivekanand Education Society's Institute of Technology

Approved by AICTE & Affiliated to University of Mumbai



Mumbai, Maharashtra, India

Hashu Adwani Memorial Complex, Collector's Colony, कलेक्टर

कॉलोनी, Chembur, Mumbai, Maharashtra 400074, India

Lat 19.045658°

Long 72.889185°

13/10/21 12:37 PM

119 First Floor Classroom